



## **MOBILE POLICE DEPARTMENT**

**MARCH 2016**

**CRIME STATISTICS**

EXECUTIVE SUMMARY

PLANNING AND RESEARCH UNIT  
APRIL 10, 2016

YEAR TO DATE  
THROUGH MARCH 2016

REPORTED CRIMES

**PART I CRIME COMPARISON 2006 THROUGH MARCH 2016 YTD**

	2006	2007	2008	2009	2010	2011	2012	2013	2014	2015	2015 ytd	2016 ytd	% + OR -
<b>HOMICIDE</b>	34	40	42	24	25	30	29	27	31	23	4	9	125.0%
<b>RAPE</b>	83	23	27	34	59	48	45	75	135	115	33	16	-51.5%
<b>ROBBERY</b>	685	750	883	854	654	637	460	458	430	404	86	80	-7.0%
<b>AGGRAVATED ASSAULT</b>	365	333	261	1076	964	880	777	1044	1016	1122	263	255	-3.0%
<b>BURGLARY</b>	3662	3650	3304	3710	3880	4061	2796	3221	2878	2232	494	505	2.2%
<b>LARCENY</b>	10857	9361	9471	9436	9280	8893	8755	9281	8391	8236	1991	1801	-9.5%
<b>MOTOR VEHICLE THEFT</b>	1330	1125	1077	950	1028	703	552	690	533	597	129	147	14.0%
<b>TOTAL CRIME</b>	17016	15282	15065	16084	15890	15252	13414	14796	13414	12729	3000	2813	-6.2%
<b>PERCENT + OR -</b>	6%	-10.2%	-1.4%	6.8%	-1.2%	-4.0%	-12.1%	10.3%	-9.3%	-5.1%			-6.2%
<b>Population</b>	257614	263243	271733	269415	266134	263016	263016	263016	263016	269406		269406	
<b>Part I Crimes per 1000 population</b>	66.1	58.1	55.4	59.7	59.7	58.0	51.0	56.3	51.0	47.2	2015 ytd 44.5	2016 ytd 41.8	
<b>Violent crimes per 1000 population</b>	4.5	4.4	4.5	7.4	6.4	6.1	5.0	6.1	6.1	6.2	5.7	5.3	

<b>Violent Crime</b>	2015	2016	<b>-6.7%</b>
	386	360	

Population furnished by South Alabama Regional Planning Commission.

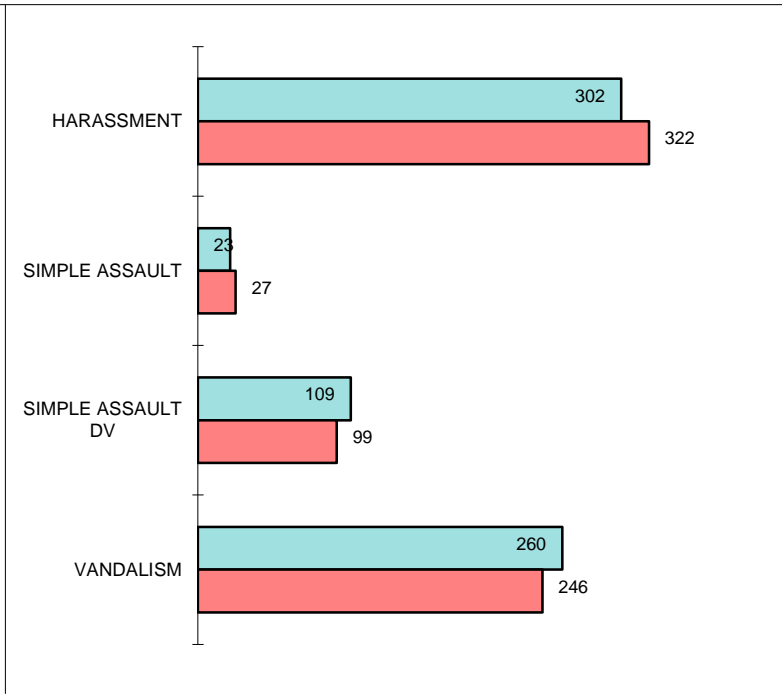
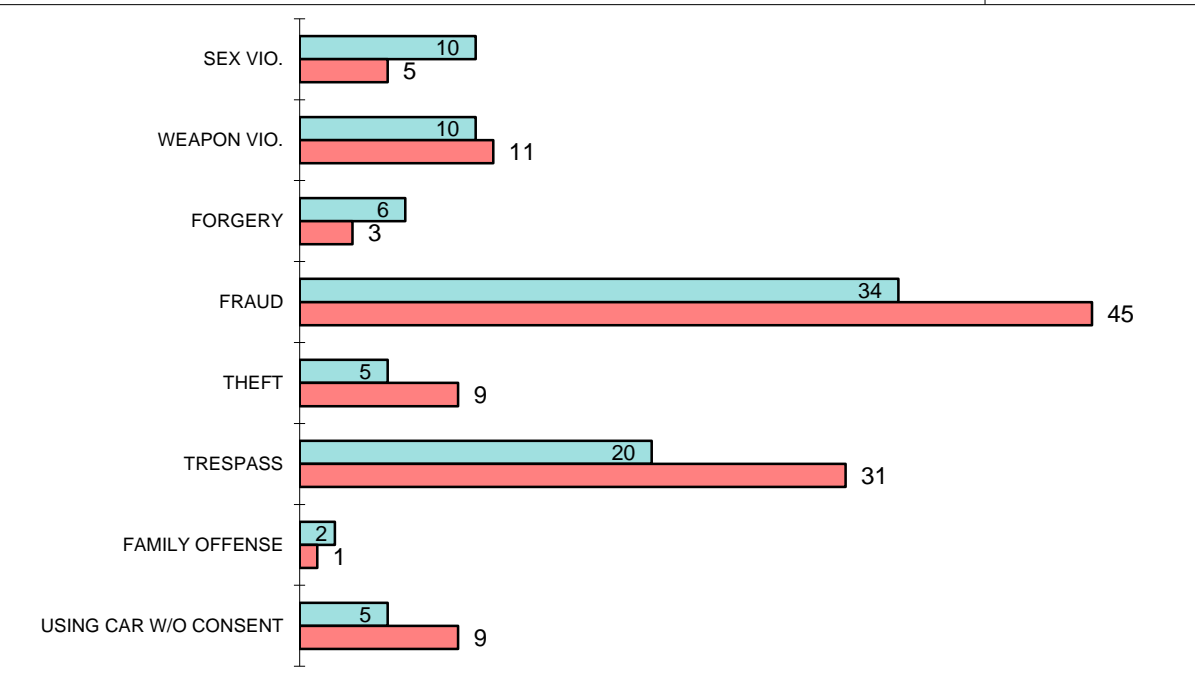
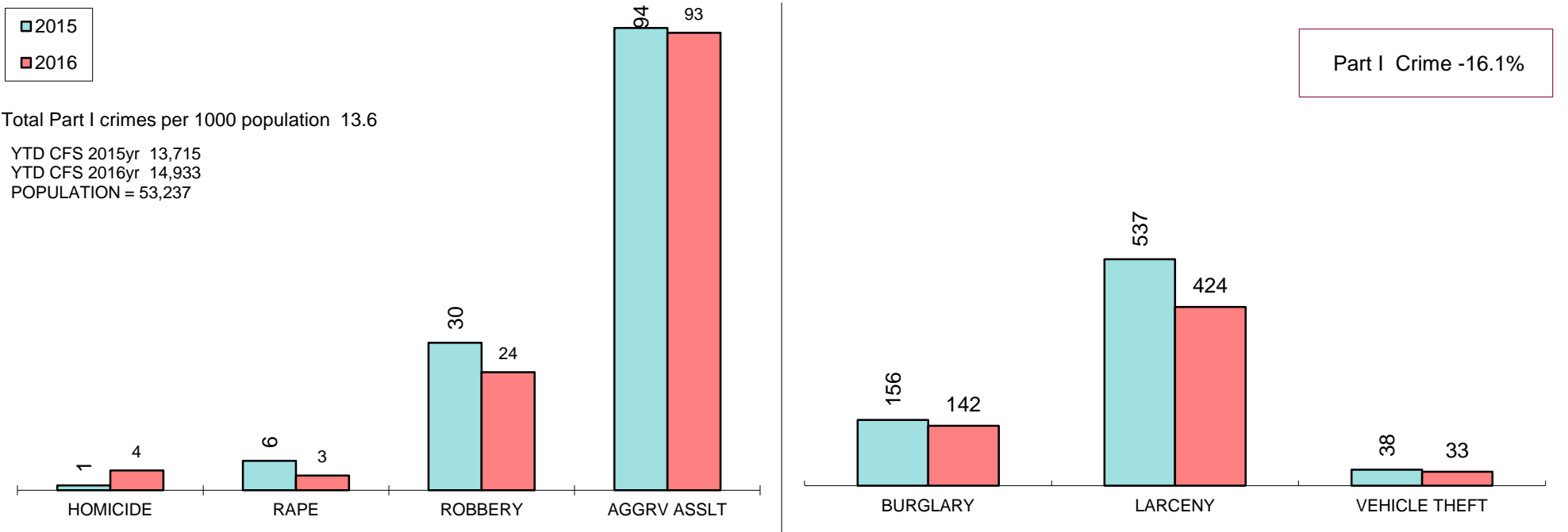
Population and crime totals include the jurisdiction.

Increase to Population in 2007 due to City Limit and Jurisdiction Change

Census Updated with 2012 Estimates July 2014

# PRECINCT 1

Year to Date - March 2016



# PRECINCT 2

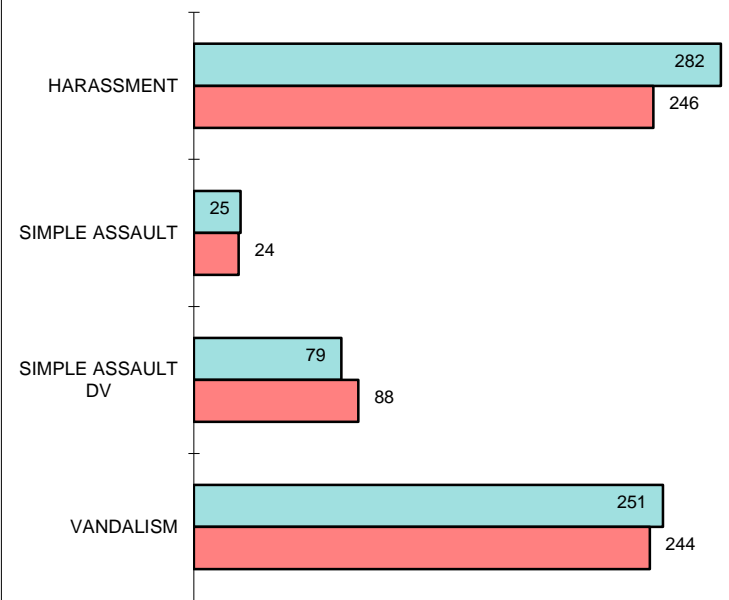
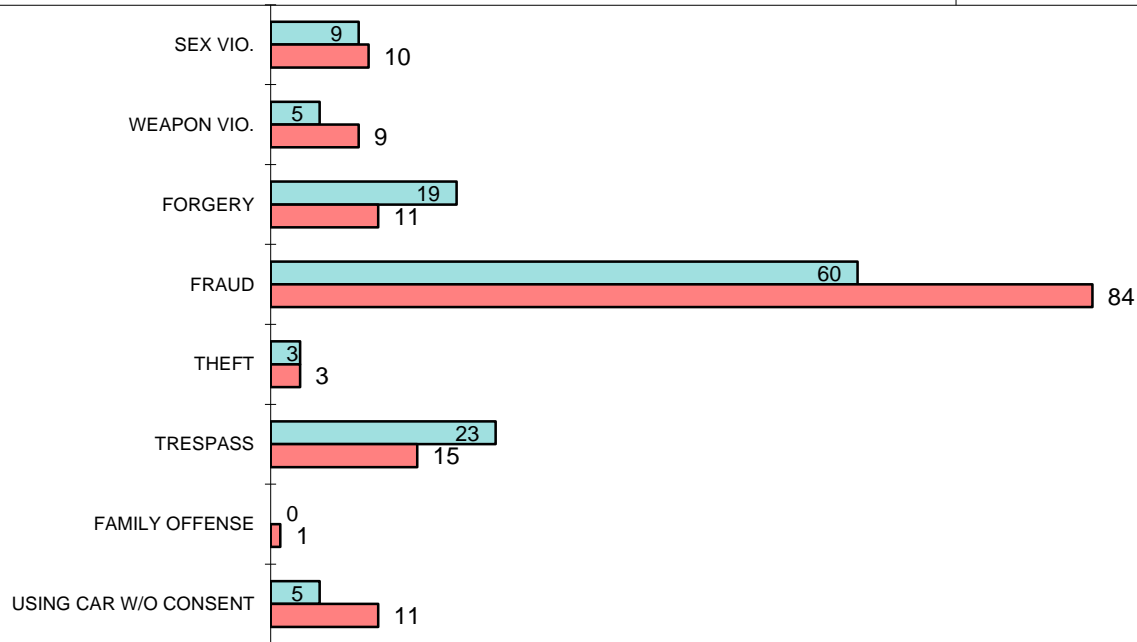
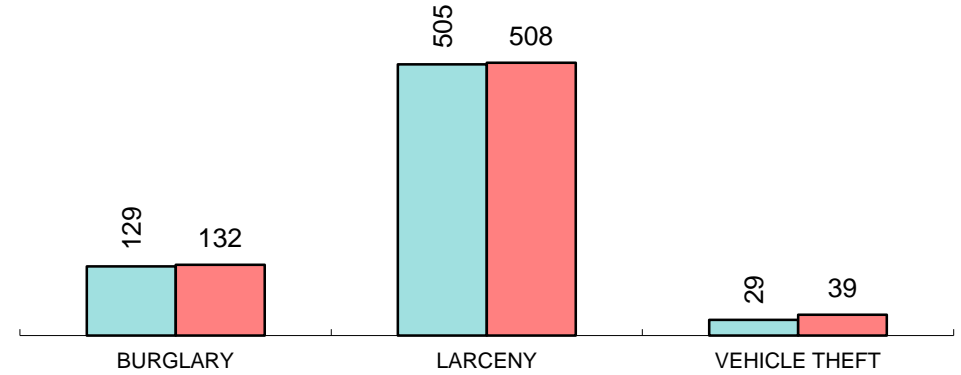
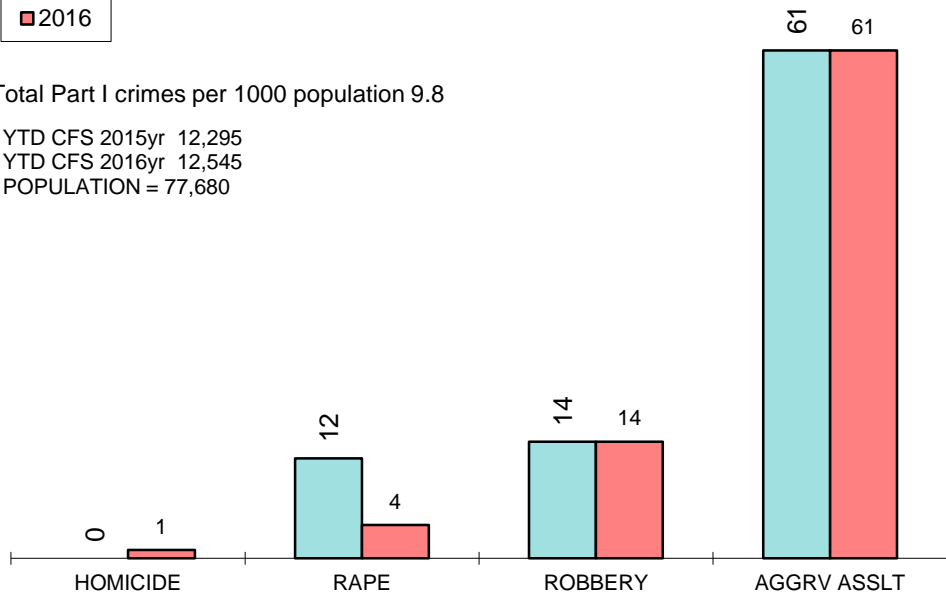
Year to Date - March 2016

2015  
2016

Part I Crime 1.2%

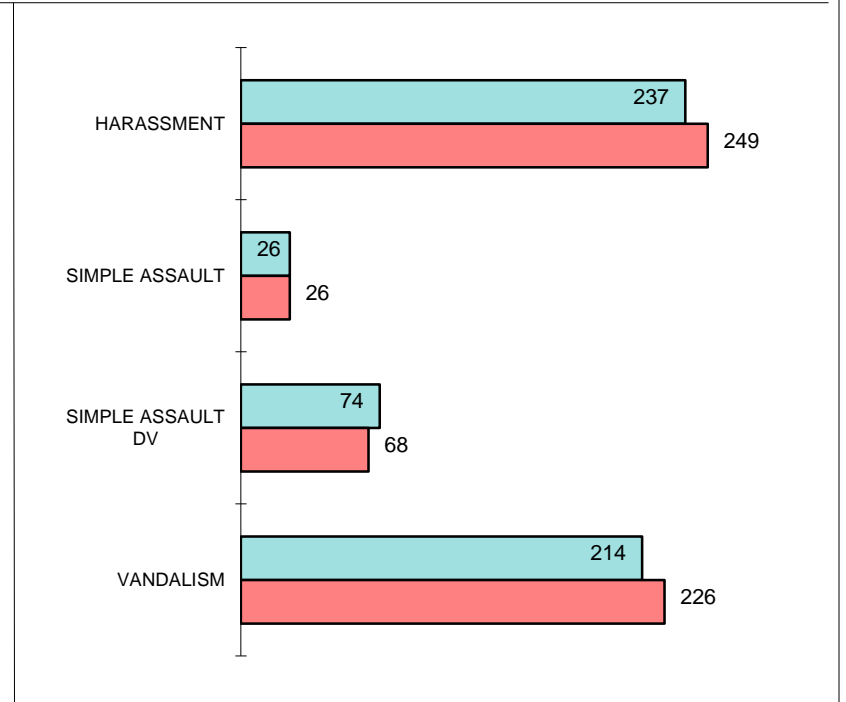
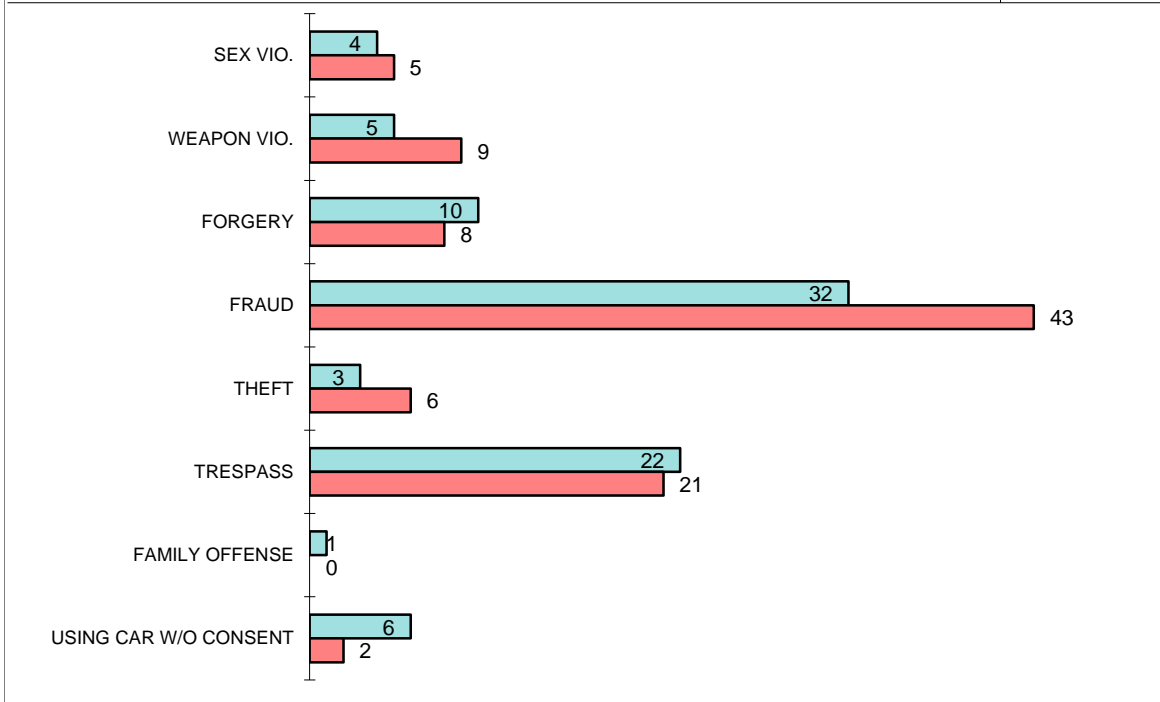
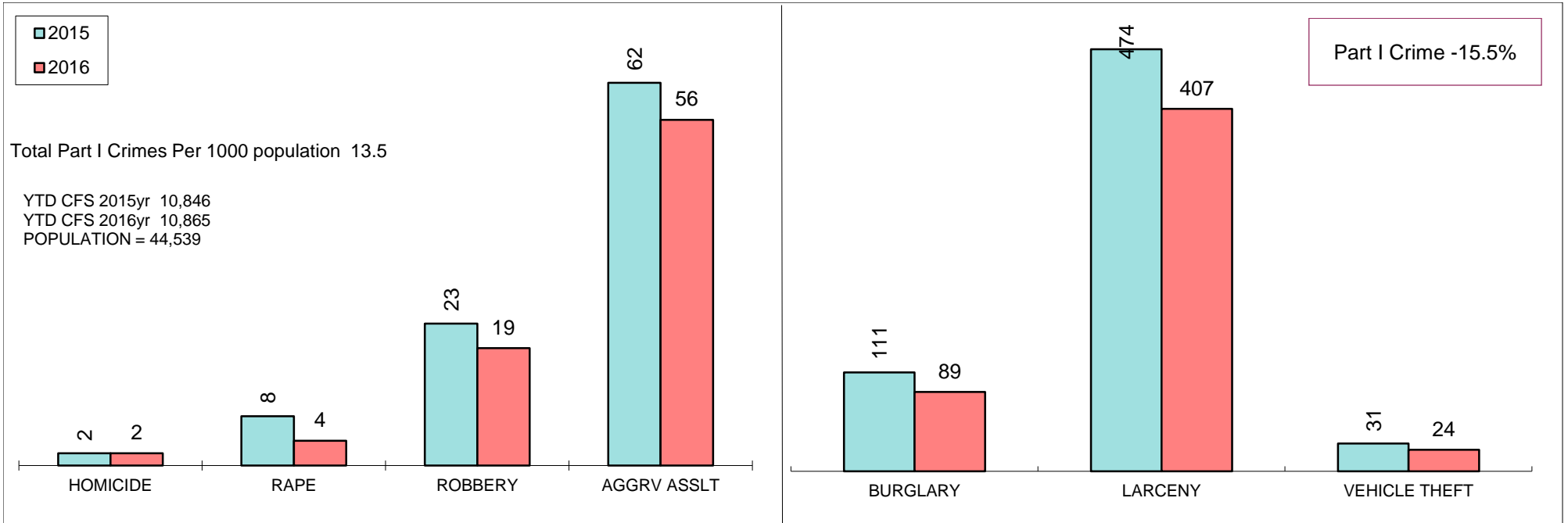
Total Part I crimes per 1000 population 9.8

YTD CFS 2015yr 12,295  
YTD CFS 2016yr 12,545  
POPULATION = 77,680



# PRECINCT 3

Year to Date - March 2016



# PRECINCT 4

Year to Date - March 2016

